






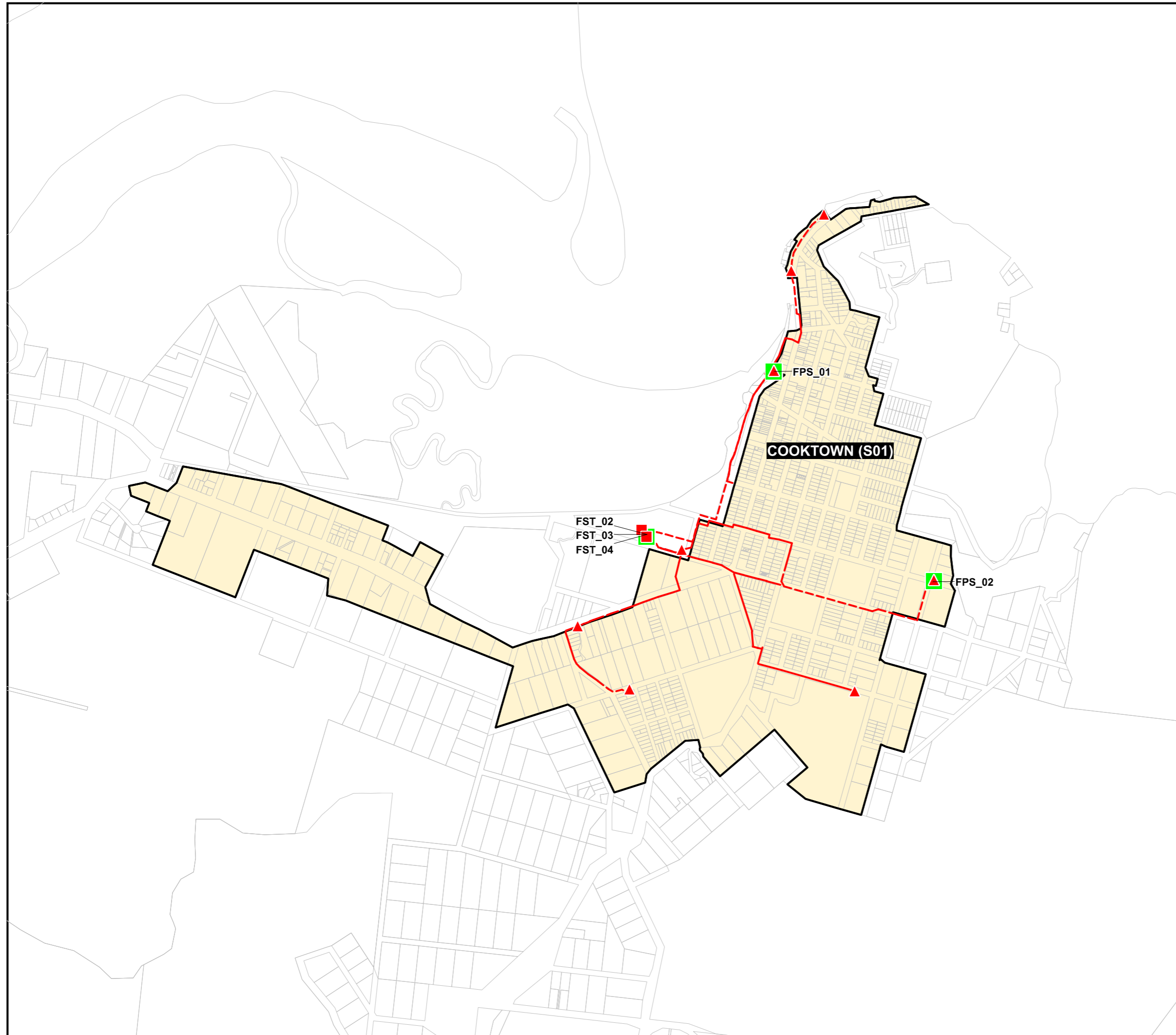


**PLANS FOR TRUNK INFRASTRUCTURE  
SEWERAGE NETWORK**
**TRUNK INFRASTRUCTURE**

-  Existing Gravity Main
-  Existing Rising Main
-  Existing Pump Station
-  Existing Sewerage Treatment Plant
-  Future Sewer Infrastructure

**GENERAL**

-  Property Boundary
-  Catchment Boundary



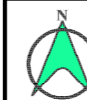
© Copyright Cook Shire Council 2017  
While every care is taken to ensure the accuracy of this map, Cook Shire Council makes no representations or warranties about its accuracy, reliability, completeness or suitability for any particular purpose and disclaims all responsibility and liability (including without limitation, liability for negligence) for all expenses, losses, damage (including indirect or consequential damage) and costs which might incur as a result of the data being inaccurate or incomplete in any way and for any reason.

© The State of Queensland (Natural Resources and Mines) [2016].  
Based on Cadastral Data provided with the permission of the Department of Natural Resources and Mines (Current as at August 2016). While every care is taken to ensure the accuracy of this data, the Department of Natural Resources and Mines makes no representations or warranties about its accuracy, reliability, completeness or suitability for any particular purpose and disclaims all responsibility and all liability (including without limitation, liability for negligence) for all expenses, losses, damages (including indirect or consequential damage) and costs which might incur as a result of the data being inaccurate or incomplete in any way and for any reason.



Date 16/10/2017

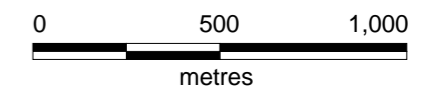
START DATE



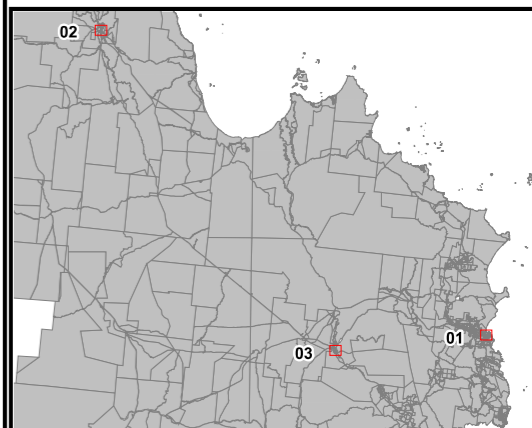
DATUM:  
Geocentric Datum  
of Australia 1994  
(GDA94 - Zone 54)

AMENDMENT DATE

AMENDMENT No.








Scale - 1:20,000 (@ A3)





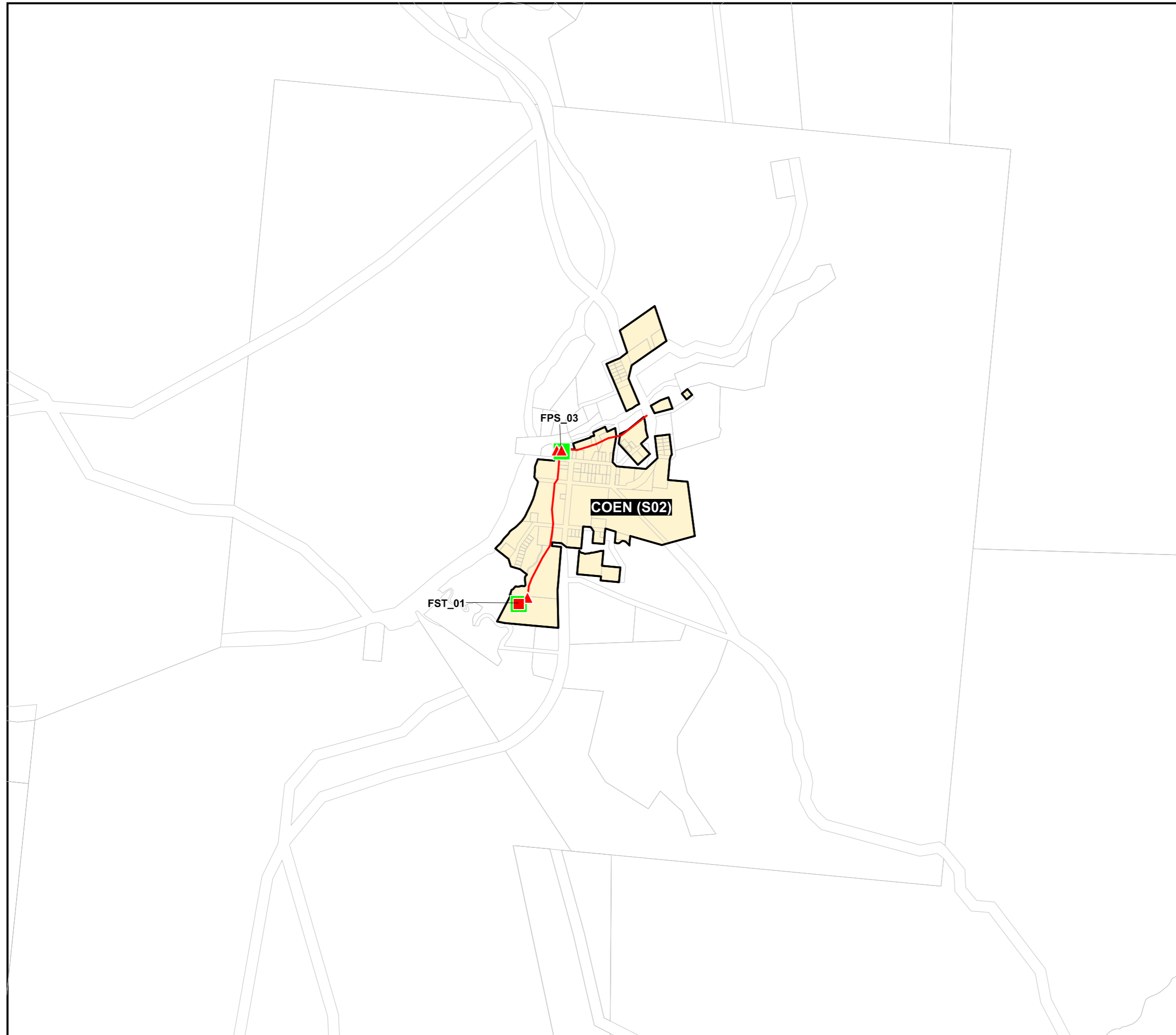
**PLANS FOR TRUNK INFRASTRUCTURE  
SEWERAGE NETWORK**

**TRUNK INFRASTRUCTURE**

-  Existing Gravity Main
-  Existing Rising Main
-  Existing Pump Station
-  Existing Sewerage Treatment Plant
-  Future Sewer Infrastructure

**GENERAL**

-  Property Boundary
-  Catchment Boundary

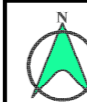


© Copyright Cook Shire Council 2017  
While every care is taken to ensure the accuracy of this map, Cook Shire Council makes no representations or warranties about its accuracy, reliability, completeness or suitability for any particular purpose and disclaims all responsibility and liability (including without limitation, liability for negligence) for all expenses, losses, damage (including indirect or consequential damage) and costs which might incur as a result of the data being inaccurate or incomplete in any way and for any reason.

© The State of Queensland (Natural Resources and Mines) [2016].  
Based on Cadastral Data provided with the permission of the Department of Natural Resources and Mines (Current as at August 2016). While every care is taken to ensure the accuracy of this data, the Department of Natural Resources and Mines makes no representations or warranties about its accuracy, reliability, completeness or suitability for any particular purpose and disclaims all responsibility and all liability (including without limitation, liability for negligence) for all expenses, losses, damages (including indirect or consequential damage) and costs which you might incur as a result of the data being inaccurate or incomplete in any way and for any reason.

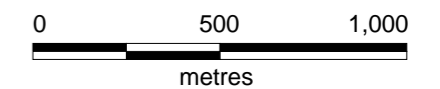


Date 16/10/2017 START DATE

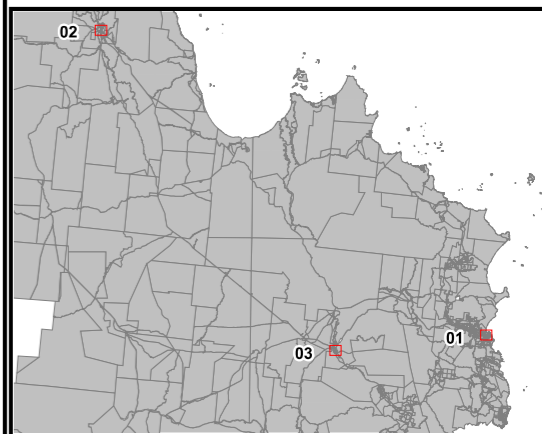


DATUM:  
Geocentric Datum  
of Australia 1994  
(GDA94 - Zone 54)

AMENDMENT DATE  
AMENDMENT No.








Scale - 1:20,000 (@ A3)





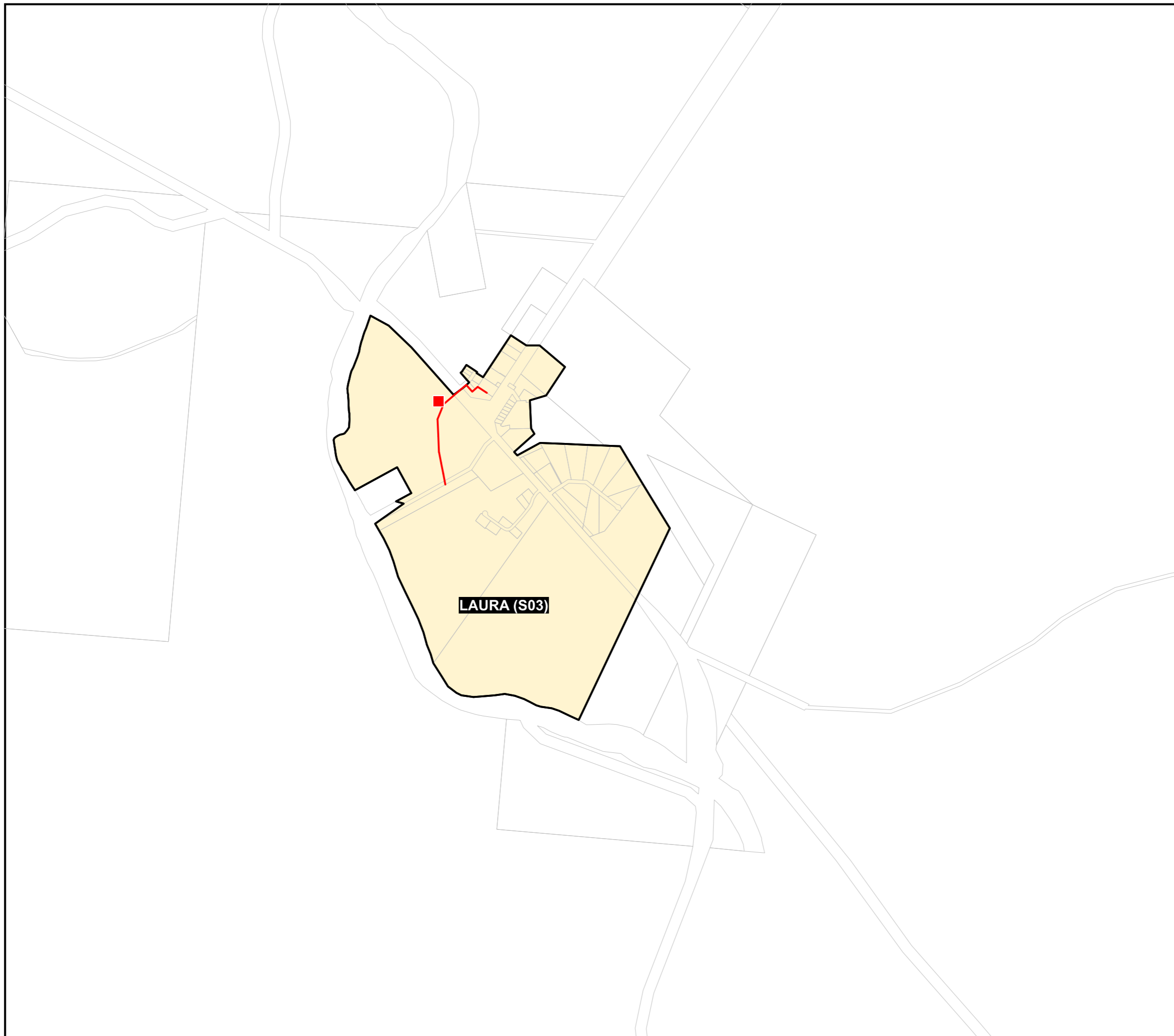
**PLANS FOR TRUNK INFRASTRUCTURE  
SEWERAGE NETWORK**

**TRUNK INFRASTRUCTURE**

-  Existing Gravity Main
-  Existing Rising Main
-  Existing Pump Station
-  Existing Sewerage Treatment Plant
-  Future Sewer Infrastructure

**GENERAL**

-  Property Boundary
-  Catchment Boundary



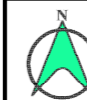
© Copyright Cook Shire Council 2017  
While every care is taken to ensure the accuracy of this map, Cook Shire Council makes no representations or warranties about its accuracy, reliability, completeness or suitability for any particular purpose and disclaims all responsibility and liability (including without limitation, liability for negligence) for all expenses, losses, damage (including indirect or consequential damage) and costs which might incur as a result of the data being inaccurate or incomplete in any way and for any reason.

© The State of Queensland (Natural Resources and Mines) [2016].  
Based on Cadastral Data provided with the permission of the Department of Natural Resources and Mines (Current as at August 2016). While every care is taken to ensure the accuracy of this data, the Department of Natural Resources and Mines makes no representations or warranties about its accuracy, reliability, completeness or suitability for any particular purpose and disclaims all responsibility and liability (including without limitation, liability for negligence) for all expenses, losses, damages (including indirect or consequential damage) and costs which you might incur as a result of the data being inaccurate or incomplete in any way and for any reason.



Date 16/10/2017

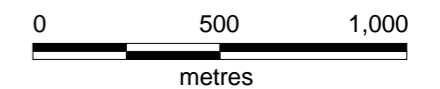
START DATE



DATUM:  
Geocentric Datum  
of Australia 1994  
(GDA94 - Zone 54)

AMENDMENT DATE

AMENDMENT No.



Scale - 1:20,000 (@ A3)

